

TOWN OF WAYNESVILLE

Zoning Board of Adjustment

9 South Main Street
Waynesville, NC 28786
Phone (828) 456-8647 • Fax (828) 452-1492
www.waynesvillenc.gov

George Escaravage (Chairman)
Henry Kidder (Vice-Chair)
Edward Moore
Joshua Morgan
Judi Donovan (alternate)

Development Services
Director
Elizabeth Teague

TOWN OF WAYNESVILLE

ZONING BOARD OF ADJUSTMENT

REGULAR MEETING

Town Hall – 9 South Main Street, Waynesville, NC 28786
Tuesday, April 2, 2024, 5:30 PM


A. CALL TO ORDER:

1. Welcome/Announcements/Introductions
2. By request of applicant, advertised variance request hearing to setback standards, Land Development Standards Section 2.4.1, on the unaddressed parcel off Cupp Lane in Waynesville, NC 28786 (PIN 8605-46-6671), has been cancelled and will be rescheduled for the next regularly scheduled meeting on May 7, 2024.
3. Adoption of Minutes (as presented or amended) from February 6, 2024

B. BUSINESS:

1. Variance request to the permitted location of an accessory structure, Land Development Standards Section 4.5.2, on the property at 485 Oakdale Road in Waynesville, NC 28786 (PIN 8615-32-8897).
2. Variance request to allow parking at the principal frontage of the lot, Land Development Standards Section 9.3, at 1471 Sulphur Springs Road in Waynesville, NC 28786 (PIN 8605-74-1259).

C. ADJOURN



TOWN OF WAYNESVILLE Zoning Board of Adjustments

9 South Main Street
Waynesville, NC 28786
Phone (828) 456-8647 • Fax (828) 452-1492
www.waynesvillenc.gov

Development Services
Director
Elizabeth Teague

George Escaravage, Chairman
Henry Kidder, Vice-Chairman
Robert Hermann
Joshua Morgan
Edward Moore
Judi Donovan (Alternate)

MINUTES OF THE TOWN OF WAYNESVILLE ZONING BOARD OF ADJUSTMENTS

Regular Meeting

Town Hall – 9 South Main St., Waynesville, NC 28786
February 6th, 2024

THE WAYNESVILLE ZONING BOARD OF ADJUSTMENTS held a Regular Meeting February 6th, 2024, at 5:30 p.m. in the Boardroom of Town Hall, 9 South Main Street, Waynesville, NC. 28786.

A. CALL TO ORDER

1. Welcome/Calendar/Announcements

The following members were present:

George Escaravage, Chairman
Henry Kidder, Vice Chairman
Robert Herrmann
Judi Donovan (Alternate)

The following members were absent:

Joshua Morgan
Edward Moore

The following Staff were present:

Olga Grooman, Land Use Administrator
Esther Coulter, Administrative Assistant

The following Applicants were present:

Dennis Downy, Cowan Properties LLC, DMS Concepts LLC
Gene Sandlin, Cowan Properties LLC, DMS Concepts LLC

1. Welcome/Announcements

Zoning Board of Adjustments Chairman George Escaravage welcomed everyone and called the meeting to order at 5:32 p.m.

Zoning Board of Adjustment Minutes
Regular Meeting
February 6th, 2024

2. Adoption of Minutes (as presented or amended) from September 5th, 2023.

Chairman Escaravage asked if everyone had reviewed the minutes and stated there were 2 corrections.

A motion was made by Board member Robert Herrman, seconded by Vice Chairman Henry Kidder to approve the September 5th, 2023, meeting (as amended). The motion carried unanimously.

3. Election of Chair and Vice-Chair

Chairman Escaravage tabled the Election till March. When all members are present. There was discussion in regards to the ZBA quorum, and that there was an absence. Therefore, to approve a variance, all of the ZBA members present would have to vote in favor. After an explanation from Attorney Sneed, the applicant agreed to continue with the hearing.

4. Public Hearing Variance request for a reduction in minimum lot size standards, Land Development Standards Sections 2.4.1, in the Sulphur Springs Neighborhood Residential District (SS-NR), at 55 Fifth Street, Pin 8605-76-8086, Waynesville, NC 28786.

Mr. Escaravage asked if anyone had a potential conflict of interest with the Applicant. Mr. Escaravage stated he knew Mr. Sandlin. Mr. Sandlin worked at his company for two years. Mr. Escaravage felt there was no conflict of interest. He asked the board if anyone disagreed with his decision, all board members said no. Ms. Teague clarified by asking if he had any financial interest in this case and asked if he had discussed this case with either of the applicants. Mr. Escaravage said no.

Chairman Escaravage read the protocols and rules of conduct for the hearing and explained the rules of standing. Mr. Escaravage asked that anyone prepared to testify in the hearing come forward to be sworn in. Four people came forward to be sworn in: Applicants Gene Sandlin, Dennis Downey, Olga Grooman, Land Development Administrator, and Elizabeth Teague, Development Service Director.

Mr. Escaravage then opened the public hearing at 5:40pm.

Land Use Administrator Olga Grooman presented the staff report for the property at 55 Fifth Street located in the corporate limits of Waynesville and Sulphur Springs Neighborhood Residential (SS-NR) zoning district. The property consists of 0.32 acres, with frontage along Fifth Street. It is approximately 188 feet wide along the road frontage. The property has one single-family residence, and it is surrounded by single-family lots.

The applicants would like to subdivide the property into two (2) lots to build a duplex on one of them. In Sulphur Springs Neighborhood Residential (SS-NR), the minimum lot size is 1/6 acre, or 0.1666 acres, or 7,230 square feet (*LDS 2.4.1*). The attached survey shows that if subdivided, both lots would be 0.160 ac, or approximately 6,970 square feet each. The subdivision would create two (2) nonconforming lots, with each one 0.007 ac or approximately 305 square feet below the minimum lot size for this district.

Ms. Grooman read the Proposed Variance and entered items into evidence.

The Items Entered into Evidence:

- Staff Report
- Application with payment
- Agent Authorization form
- Haywood County GIS maps: property, zoning, neighborhood
- Google maps: site image
- Survey showing the proposed lot line relocation and site plan
- Public notices
- Town of Waynesville LDS, NC Building and Fire Codes, and NC GS 160D by reference

After the Staff Report the board deliberated, asking questions from staff and the applicants. Vice Chairman Mr. Kidder asked about the hardship for the variance. The Applicant tried to explain the hardship and the need for affordable housing.

Mrs. Teague asked to cross examine and asked the applicant.

Applicants:	Answer:
1. Is your intent to subdivide the lot?	Yes
2. Is your intent to create a new lot to build on?	Yes
3. Is your intent to sell the lot?	No, owner wants to create long term rentals
4. Without the subdivision you would not be able to build a house on this property?	Correct
5. With the drawings are you allowing for setbacks of the current structure and future structures?	Correct
6. You're asking for minimal variance needed?	Yes

Mr. Kidder asked Ms. Grooman asked the developer other questions regarding the plans to build another structure.

Mr. Escaravage asked for a motion to close the public hearing.

A motion was made by Board member Robert Herrman, seconded by Vice Chairman Henry Kidder to close the public hearing at 6:18p.m. The motion carried unanimously.

The board deliberated and discussed the neighborhood's character. The Applicants decided to withdrawal their application.

C. ADJOURN

A motion was made by Board Member Robert Herrmann, seconded by Vice Chairman Henry Kidder to adjourn the meeting at 6:35 pm. The motion carried unanimously.

George Escaravage, Chairman

Esther Coulter, Administrative Assistant

Zoning Board of Adjustment Minutes
Regular Meeting
February 6th, 2024

1. Staff Report

Zoning Board of Adjustment Staff Report

Subject: Variance request to the permitted location of an accessory structure, Land Development Standards Section 4.5.2, on the property at 485 Oakdale Road in Waynesville, NC 28786 (PIN 8615-32-8897).

Applicant: Brian Scott Bacon, 485 Oakdale Road, LLC
Authorized Agent: James W. Kirkpatrick, III, P.A.
Property Owner: 485 Oakdale Road, LLC
Staff Presenter: Elizabeth Teague, Development Services Director
Meeting Date: April 2, 2024

Summary Information:

Application Date: October 9, 2023
Property Location: 485 Oakdale Road, PIN 8615-32-8897
Acreage of the Site: 0.16 acres
Zoning District: Pigeon Street Neighborhood Residential (PS-NR)
Existing Development: Single-family residence
Property Owner: 485 Oakdale Road LLC

Background:

The property at 485 Oakdale Road is located in the corporate limits of Waynesville and within the Pigeon Street Neighborhood Residential (PS-NR) zoning district. It is across the street from the Ninevah Neighborhood Residential District (N-NR). The property is the minimum lot size for the District at 0.16 acres, with frontage along Oakdale and a shared private driveway that serves two other lots with single family homes on them. The property contains a 1300 square foot home and a parking area that comes off of the shared driveway, and is enclosed by a fence. The property is not in the floodplain or an historic district, and has a flat topography. The dwelling itself is separated from Oakdale by the fence and oriented so that the front door faces the shared driveway.

The applicant would like to place a 12' by 7.6' storage shed (91.2 s.f.) at the end of the parking area and within the yard that is adjacent to Oakdale Road. Technically, this area is considered the front yard of the building. According to the Land Development Standards (LDS) Section 4.5, accessory structures on single family lots less than 0.5 acres, must be located in the side or rear yard only. The variance is only requesting the placement of an accessory storage building on the lot. Other regulations pertaining to accessory structures would still apply to this request, including:

- a setback 5' from property lines;
- the provision of adequate parking area off of the street and shared driveway for at least one vehicle at a minimum dimension of 9' by 18';
- retaining 10% of total lot are in pervious surface; and
- compliance with all applicable NC building codes, including placement and anchoring.

Therefore, if the variance to place the shed at this location is granted, the actual dimensions and placement of the structure would still be subject to the approval of the Development Services Department and its Building Inspections Division.

The construction of the three houses on the shared driveway was completed in 2022, and was done by a single developer and then sold separately. The development as a whole, and the individual lots are compliant with the Town's LDS, and the dimensional zoning requirements for the zoning district. The purpose and intent of Pigeon Street Neighborhood Residential district states (*LDS 2.3.3*):

The **Pigeon Street Neighborhood District (PS-NR)** is a residential community enjoying proximity to Downtown Waynesville and a strong neighborhood center of its own. A mix of medium to high density residential development will continue to occur in this area which already has a strong street system. An attractive pedestrian realm will be established as new development occurs, as will connections between the various neighborhoods in this district and the neighborhood center. The establishment of such connections and the management of traffic to make the area more conducive to pedestrians are important considerations as any improvements to Pigeon Street are made in the future.

The applicant discussed with staff the option of asking Haywood County 911 Property Addressing to identify the shared driveway as a private road serving three houses. If that were to happen, the location of the proposed shed could technically be interpreted as being in the side yard of the property. However, the applicant did not want to disrupt the address of the other two houses served by the shared driveway. The Town received a call from 477 Oakdale Road that confirmed that they were concerned about having to change their address.

Surrounding Land Use/Zoning Patterns:

The subject property is surrounded by single-family lots, that are also all within the Neighborhood Residential District (Pigeon Street NR on the applicant side of Oakdale, and Ninevah NR on the opposite side of the street). Many of these properties have similar accessory storage sheds and structures to what is being proposed. This includes the properties on either side of the subject property at 467 Oakdale and 21 Bamboo Lane, as well as across the street at 518, 504, and 490 Oakdale, in the rear or side yards of the properties.

Proposed Variance:

The requested variance would permit the property owner to apply for a permit to place a storage building in what is the front yard of the dwelling. In this case, the "front" yard is actually to the side of the dwelling as it is oriented to face a shared, private driveway. There also exists a fence between the Oakdale right-of-way and the yard and parking area. While the application provides a specific shed from Lowe's that the applicant would like to have, the specifics of the shed and its placement will be covered in the permitting process and subject to all other Town standards.

Staff offers the following comments regarding the findings that must be considered by the Zoning Board of Adjustment (*LDS 15.13, NC GS 160D-705(d)*):

- a) Unnecessary hardship would result from the strict application of the regulation. It is not necessary to demonstrate that, in the absence of the variance, no reasonable use can be made of the property.**

The house is a 1300 s.f. structure in a lot of the absolute minimum size allowed by zoning, and is oriented so that the side of the house faces Oakdale. Because of the structure's orientation, what is technically the front yard of the dwelling looks like the side yard. Additionally, this yard area is the only location available for any type of additional storage structure. If the shed is of a footprint and placement that does not interfere with other Town codes, then the strict application of the regulation would seem to create an un-necessary hardship.

- b) The hardship results from conditions that are peculiar to the property, such as location, size, or topography. Hardships resulting from personal circumstances, as well as hardships resulting from conditions that are common to the neighborhood or the general public, may not be the basis for granting a variance. A variance may be granted when necessary and appropriate to make a reasonable accommodation under the Federal Fair Housing Act for a person with a disability.**

The hardship created are peculiar to the property in that the layout of the development oriented the three houses to face what is a shared driveway, but never re-classified the shared driveway as a road. A strict interpretation of the yard area as a front yard would prevent the owner from using this fenced in area for the placement of a small storage building.

- c) The hardship did not result from actions taken by the applicant or the property owner. The act of purchasing property with knowledge that circumstances exist that may justify the granting of a variance is not a self-created hardship.**

The hardship was not created by the current owner of the lot.

- d) The requested variance is consistent with the spirit, purpose, and intent of the regulation, such that public safety is secured and substantial justice is achieved.**

The neighborhood residential zoning type established zoning districts that allow for high density and small single family lots. Even small houses on small lots however, have need of yard space, storage, and parking. In this case, flexibility for the placement of this particular storage unit would not be detrimental to the spirit, purpose and intent of the zoning district in that:

- The storage structure would be in the same area as the off-street parking and shielded by a fence from the Oakdale right-of-way;
- The yard area in question is the only location on the lot that a storage building could be placed and the code expressly provides for accessory structures in all zoning districts;
- The lot is on the corner of Oakdale and a shared right-of-way, and the dwelling is uniquely oriented toward the shared-driveway, so that the yard in question appears to be on the side of the structure;
- If the lot were addressed differently so that the shared private driveway was considered a private road, staff would feel comfortable in interpreting the yard as a side yard and permitting the accessory structure.

Additional Comments:

No change in permitted uses may be authorized by variance and sheds are permitted in side and rear yards on all residential lots.


This variance would pertain exclusively to the lot in question and will need to comply with all Building Codes and other requirements of the Waynesville ordinances, including but not limited to minimum lot pervious surface of 10%, a 5' setback from the property boundary, and the allowance of compliant off-street parking.

Public Notice:

A public notification sign was posted on the subject property and notice of this Public Hearing was mailed to owners of the properties within 100 feet of the subject property on February 12, 2024. The Hearing was advertised in the Mountaineer newspaper on February 18, 2024 and February 25, 2024.

Items Entered as Evidence:

1. Staff Report
2. Application with payment
3. Agent Authorization form
4. Haywood County GIS maps: property, zoning, neighborhood
5. Site image
6. Public notices
7. Town of Waynesville LDS, by reference



TOWN OF WAYNESVILLE

Development Services Department

PO Box 100

9 South Main Street

Waynesville, NC 28786

Phone (828) 456-8647 • Fax (828) 452-1492

www.waynesvillenc.gov

Variance Request

Property Address / Location: 485 Oakdale Road, Waynesville, NC 28786

Property PIN: 8615-32-8897 Property Zoning District: Pigeon St Neighborhood Residential

Flood Zone: No Historic Property or District: No

Signature of property owner of record: 485Oakdale Road LLC Date: 10/09/2023

Applicant's Name: Brian Bacon Applicant's Phone #: 407-422-4550

Applicant's Address: 12 Bellevue Rd, Treasure Island, FL 33706

Application must be filed by the property owner or by an agent specifically authorized by the owner.

I, Brian Bacon, hereby petition the Board of Adjustment for a variance from the provisions of the Town of Waynesville Land Development Standards for this property as described below.

Applicable Ordinance Section: 4.5.2

Ordinance requirement from which relief is sought: Allow install of 12' x 7.6' shed installed by Lowes Wanyesville in the area of the driveway currently considered front yard. Area is enclosed by a fence and not visable from Oakdale Rd.

Variance requested and why (attach additional sheets, maps, or other information as necessary):

See attached statement as well as information from Lowes regarding model of shed and requested placement. Also, emails showing option to name easement road which I'd prefer to not disrupt my neighbors by changing their addresses.

Applicant's Signature: [Signature] Date: 10/9/23

2: 2/15

Standards of Review for Variances

1. **General Variance Requests:** The Board of Adjustment shall not grant a variance unless and until it makes all of the following findings:
 - a) That there are unnecessary hardships in the way of carrying out the strict letter of this chapter.
 - b) Reserved.
 - c) That special conditions and circumstances exist which are peculiar to the land, structure or building involved and which are not applicable to other lands, structures or buildings located in the same land development district.
 - d) That the special conditions and circumstances do not result from the actions of the applicant. The act of purchasing property with knowledge that circumstances exist that may justify the granting of a variance shall not be regarded as a self-created hardship.
 - e) That variance is in harmony with general purpose and intent of chapter and preserves its spirit.
 - f) That variance is the minimum necessary to afford relief.
 - g) That the public safety and welfare have been assured and substantial justice has been done.

2. **Floodplain Development Regulation Variance Requests:**
 - a) Variances from the standards set forth in this ordinance for flood damage prevention may be granted. The town must notify the North Carolina Secretary of Crime Control and Public Safety at least thirty (30) days prior to granting the variance.
 - b) Variances shall not be issued within any designated floodway if any increase in flood levels during the base flood discharge would result or when the variance will make the structure in violation of other federal, state or local laws.
 - c) Variances shall only be issued upon a determination that the variance is the minimum necessary, considering the flood hazard, to afford relief.
 - d) Variances shall only be issued upon: a showing of good and sufficient cause; a determination that failure to grant the variance would result in exceptional hardship; and, a determination that the granting of a variance will not result in increased flood heights, additional threats to public safety, extraordinary public expense, create nuisance, cause fraud on or victimization of the public, or conflict with existing laws or ordinances.
 - e) In passing upon variances, the Board of Adjustment shall consider all technical evaluations, all relevant factors, all standards specified in other sections of this chapter and:
 - i. The danger that material may be swept onto other lands to the injury of others.
 - ii. The danger to life and property due to flooding or erosion damage.
 - iii. The susceptibility of the proposed facility and its contents to flood damage and the effect of such damage on the individual owner.
 - iv. The importance of the services provided by the proposed facility to the community.
 - v. The availability of alternative locations, not subject to flooding or erosion damage, for the proposed use.
 - vi. The compatibility of the proposed use with existing and anticipated development.
 - vii. The relationship of the proposed use to the land development plan and flood damage prevention program for that area.
 - viii. Safety of access to the property in times of flood for ordinary and emergency vehicles.
 - ix. The expected heights, velocity, duration, rate of rise, and sediment transport of the floodwaters and the effects of wave action, if applicable, expected at the site.
 - x. The costs of providing governmental services during and after flood conditions including maintenance and repair of public utilities and facilities such as sewer, gas, electrical and water systems, and streets and bridges.

3. Additional Conditions:

In granting any variance, the Board of Adjustment may attach such conditions to the approval as it deems necessary and appropriate to satisfy the purposes and objectives of this ordinance. The board may also attach conditions in order to reduce or minimize any injurious effect of such variance upon other property in the neighborhood and to ensure compliance with other terms of this chapter.

2: 3/15

10/9/2023

Town of Waynesville Variance and Development Services

PO Box 100

9 South Main Street

Waynesville, NC 28786

Thank you for your time,

Please let me start with, the request of this variance is because... I have no desire to disrupt the life of the owner of 477 Oakdale Road and 481 Oakdale Road that share the same easement road with me.

I am requesting a variance to allow the install of a 12' x 7.6' on the right side of the house. This area is enclosed by a fence, and is not visible by Oakdale Road.

When 485 Oakdale Road was built, prior to me purchasing it, someone in the Town of Waynesville or Haywood County approved the orientation of the home to be built where the "real" front yard of the home is facing an unnamed easement road and not Oakdale Road.

Due to the fact the unnamed easement road was not named, and my property address is 485 Oakdale Road, where I park in the two dedicated parking spaces, you are deeming this as my "front yard".

I want to have a 12' x 7.6' shed professionally installed from Lowe's of Waynesville (**per document enclosed labeled - shed to be installed**) in the area you currently deem as "front yard" that will be placed, (**per the picture enclosed labeled 12' x 7.6' shed variance**), as you are facing the front of my home from the easement road, the right rear corner of the home by the far left of the current fence.

(**Per email example**) Byron Hickox - Land Use Administrator and Dan Weemhoff have already agreed that, if the easement road is named, I will be allowed to install a 12' x 7.6 shed, because this will no longer be the "front yard" of my home.

Here is the problem, if I go down the path of naming the easement road, which I can, and it will get approved (**per email communications enclosed**), I will disrupt the life of the owners of 477 Oakdale Road and 481 Oakdale Road.

It will require them to change the address numbers on the side of their house (which are very large and very prevalent), it will require them to get an entirely new address.

According to the General Variance Request Guidelines on page 2 of the Variance Request form, Section F - "The variance is the minimum necessary to afford relief." If this variance is not approved, and I have to name the easement road, it will provide maximum discomfort to two neighbors, that I do not want to inflict on them.

According to the General Variance Request Guidelines on page 2 of the Variance Request form, Section C and Section D also apply...

2: 4/15

Section C – “That special conditions and circumstances exist which are peculiar to the land, structure or building involved and which are not applicable to other lands, structures or building located in the same land development district”

Section D – “That the special conditions and circumstances do not result from the actions of the applicant.”

Again, here is my variance request... so I don't have to disrupt the lives of the owners of 477 and 481 Oakdale Road by naming the easement road...

I am requesting a variance to allow the install of a 12' x 7.6' on the right side of the house. This area is enclosed by a fence, and is not visible by Oakdale Road.

Sincerely,



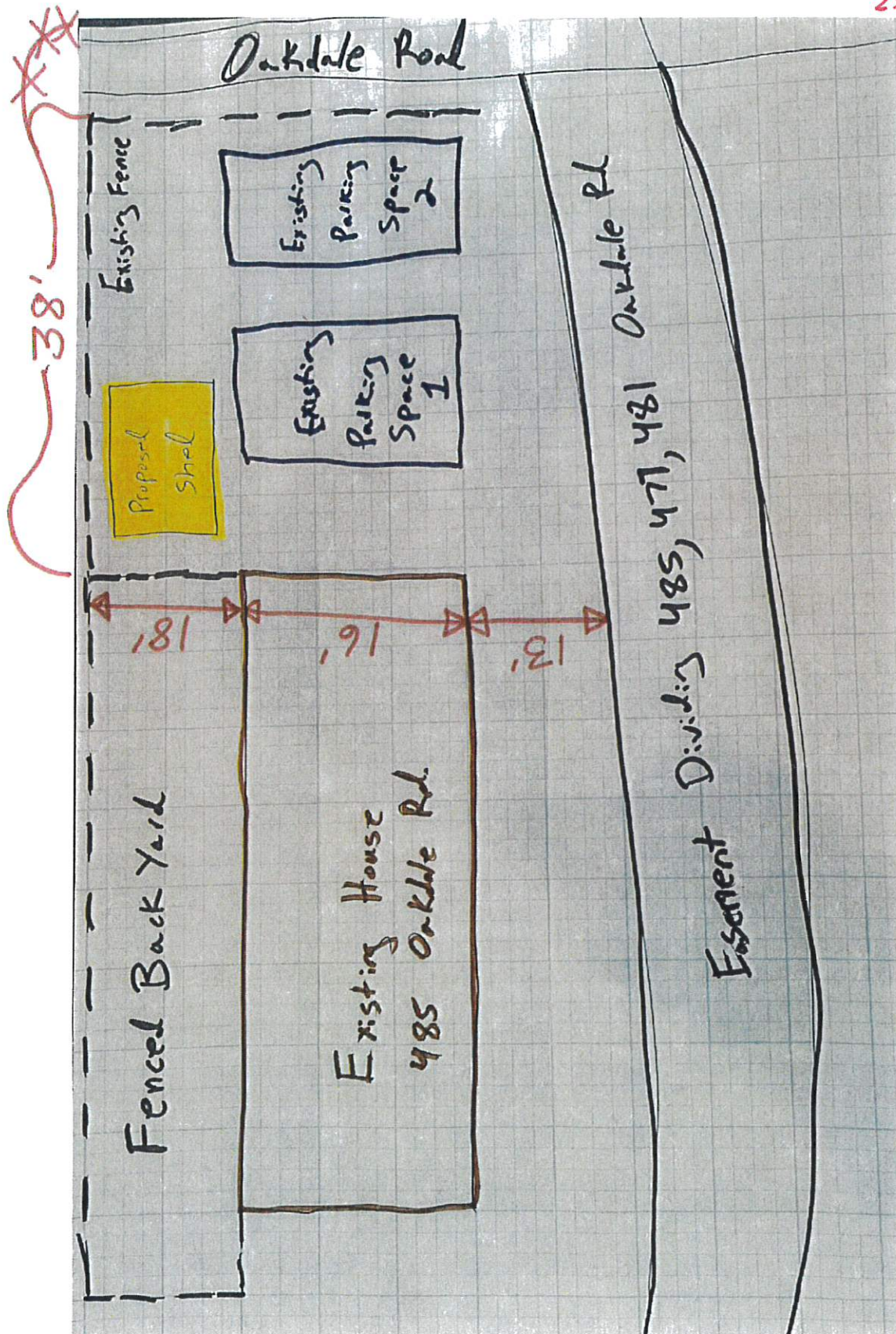
Brian and Kristi Bacon

407-455-4220 – cell


Brianbacon@gmail.com

485 Oakdale Road LLC


2:5/15



12' x 7.6' - Shed Variance



15
2: 7/15




Contract


Prepared for:

Brian Bacon
485 Oakdale Rd
Wayneville, North Carolina 28786

Prepared by:



Kimberly Dale
(828)456-9999
kimberly.j.dale@lowes.com





Soho 12x7.6

Location chosen for shed is: right side of house, Near fence corner with 3ft clearance. Shed to be parallel with the house so roof lines will match

(our installer will verify again prior to build) 3ft or more clearance needed all around from any wall, fence, structure)

Location from Street View of Home: right side

Series of shed: Soho

Size of shed: 12x7.6

What is included:

Style: Modern

Model: Soho

Dimensions: 12 x 7.6

Shingle Colors: Black

Shingle Bundle: 5

Dimensional shingles included

Felt and Drip edge: included

Flooring upgrade included: Pro grade floor with 12" on center pressure treated floor joists with Pressure treated 4x4 runners

Paint Upgrade: Yes

Body Paint Color: Custom Color

Custom Body Paint Color Number: SW-6990 Caviar: to be painted on trim as well as body of shed

Door Paint Color: Custom Color Paint Color Number: SW-6132 Relic Bronze: to be painted on doors only

Earth Anchors: Earth Anchors - 4

Warranty: 5 Year Labor, 15 Year Material

Add on's purchased: (detailed info for each item, if not represented below- add to this verbiage)

If paint is purchased as an option (if not in the configurator), then please include this...

The colors of the shed chosen are:

SW-6990 Caviar on body and trim SW-6132 Relic Bronze on doors

If you paid to have a specific color to color match outside of the offered, make sure to pick color and return this info to the builder so as not to delay installation.

Shed shingle type and color chosen:

Black architectural shingles



Important notices:

Permit requirements vary in each municipality.

*Your provider should contact you within the next 72 Business hours to confirm if permit or other items may be needed based on code requirements.



*Installation doesn't include the cost of the permit or any other ancillary permits required by the

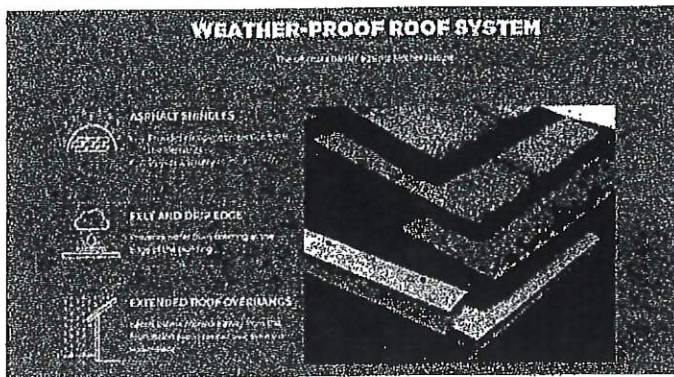
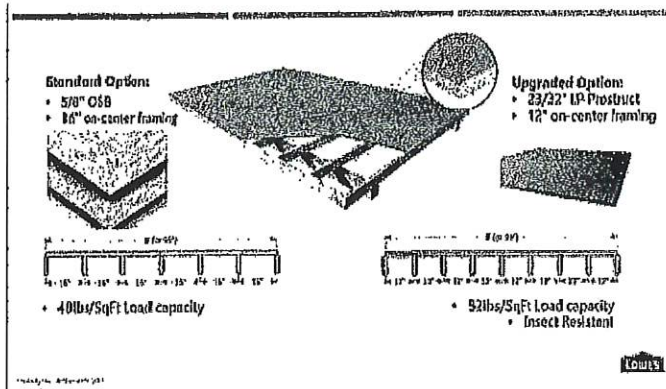
Job Photos



18


2:10 & 15





10/9/23, 9:52 AM

Gmail - Addressing



Brian Bacon <brianbacon@gmail.com>

Addressing

3 messages

Byron Hickox <bhickox@waynesvillenc.gov>
To: Brian Bacon <brianbacon@gmail.com>

Thu, Oct 5, 2023 at 2:16 PM

Brian,

I spoke with Dan Weemhoff, Haywood County Address Coordinator, regarding the possibility of naming your driveway. He said that, if the driveway is named and the three houses are addressed from the driveway instead of Oakdale Road, the address numbers would definitely change.

His estimate is that your address would be an even number in the 10-16 range, and that the two rear homes would be an odd and even number, most likely 29 and 30.

Let me know how you would like to proceed.

Byron

Byron Hickox | Land Use Administrator

Town of Waynesville, NC

9 South Main Street, Suite 110 | Waynesville, NC 28786

20
2:12:15

10/9/23, 9:52 AM

Gmail - Addressing

828-452-0401 (O) | 828-734-3946 (C)

bhickox@waynesvillenc.gov | www.waynesvillenc.gov

Pursuant to North Carolina General Statutes Chapter 132, Public Records, this electronic mail message and any attachments hereto, as well as any electronic mail message(s) sent in response to it, may be considered public record and as such are subject to request and review by anyone at any time.

Brian Bacon <brianbacon@gmail.com>

To: Byron Hickox <bhickox@waynesvillenc.gov>

Thu, Oct 5, 2023 at 2:39 PM

I want to seek a variance/acceptance of putting in a 10 x 12 storage shed without changing the name or the addresses. I am not willing to disrupt the other two houses lives because of a technicality. How do I go about appealing for the right/ability to put a 10 x 12 shed in where I want?

Sent from my iPhone

On Oct 5, 2023, at 2:16 PM, Byron Hickox <bhickox@waynesvillenc.gov> wrote:

[Quoted text hidden]

Byron Hickox <bhickox@waynesvillenc.gov>

To: Brian Bacon <brianbacon@gmail.com>

Thu, Oct 5, 2023 at 3:00 PM

Brian,

The application for a variance can be downloaded at this link: <https://www.waynesvillenc.gov/sites/default/files/inline-files/Variance%20Request%20Waynesville%202023.pdf>

The application fee is \$300.00, cash or check made payable to Town of Waynesville. The Zoning Board of Adjustment meets on the first Tuesday of each month, with a submittal deadline three weeks prior to the date of the meeting. The November meeting would be held on Tuesday, November 7th with a submittal deadline of Tuesday, October 17th.

21
2:13/15

10/9/23, 9:52 AM

Gmail - Addressing

Additional information about the variance procedure can be viewed at this link: https://library.municode.com/nc/waynesville/codes/code_of_ordinances?nodeId=PTIICOR_APXALADEST_CH15AD_15.13VA

Let me know if you have any questions.

ВУЛОП

Byron Hickox | Land Use Administrator

Town of Waynesville, NC

9 South Main Street, Suite 110 | Waynesville, NC 28786

828-452-0401 (O) | 828-734-3946 (C)

bhickox@waynesvillenc.gov | www.waynesvillenc.gov

Pursuant to North Carolina General Statutes Chapter 132, Public Records, this electronic mail message and any attachments hereto, as well as any electronic mail message(s) sent in response to it, may be considered public record and as such are subject to request and review by anyone at any time.

[Quoted text hidden]

PAYMENT SUMMARY RECEIPT

TOWN OF WAYNESVILLE
16 S MAIN ST

DATE: 01/09/24 CUSTOMER#:
TIME: 14:33:33
CLERK: 2044ecou

RECPT#: 3002209 PREV BAL: 300.00
TP/YR: P/2024 AMT PAID: 300.00
BILL: 3002209 ADJSTMNT: .00
EFF DT: 01/09/24 BAL DUE: .00
Misc Cash Receipts

-----TOTALS-----

PRINCIPAL PAID: 300.00
INTEREST PAID: .00
ADJUSTMENTS: .00
DISC TAKEN: .00

AMT TENDERED: 300.00
AMT APPLIED: 300.00
CHANGE: .00

PAID BY: Cowan Pros Variance
PAYMENT METH: CHECK
PAYMENT REF: 1402

TOT PREV BAL DUE: 300.00
TOT BAL DUE NOW : .00

2:15/15
Application Receipt

3. Agent Authorization

**AUTHORIZATION FOR AGENT TO
APPEAR BEFORE WAYNESVILLE PLANNING BOARD,
ZONING BOARD OF ADJUSTMENT, OR BOARD OF ALDERMEN**

The undersigned Owner or Party with a contract or option to purchase that real property located at 485 Oakdale Rd., Waynesville in Waynesville or the ETJ area of Waynesville, North Carolina, has submitted an application which is to be heard in a proceeding by Board(s) of the Town of Waynesville, North Carolina. I hereby authorize the following named individual to present my application and case, as my agent at such hearings.

Name of Authorized Agent: James W. Kirkpatrick, III

Title and Company: Attorney - James Weaver Kirkpatrick, III, P.A.

Address: 37 Branner Avenue, Waynesville, NC 28786

Phone and email: 828-452-0801 kirk@jwklaw.net

This authorization shall be good through the completion of the project for which the zoning text or map amendment, special use permit, subdivision, variance or appeal, or other Town approval is requested, or until revoked in writing. The Town of Waynesville may rely on this authorization until it is given notice of the revocation of this authorization or of a change of property ownership takes place.

This the 12 day of January, 2024

Owner or Party with Contractual Interest in Property:

485 Oakdale Road, LLC/Brian Scott Bacon - Manage

Address and phone number:

485 Oakdale Road

Waynesville, NC 28786

727-313-5286

[Signature]
1/12/2024

41. GIS DATA: Maps, Zoning,
Report For Neighborhood
(1 of 4)

485 OAKDALE RD LLC A NC LLC
12 BELLEVUE DR
TREASURE IS, FL 33706-1201

Account Information

PIN: 8615-32-8897

Legal Ref: 1091/910

Add Ref: 1092/889
1091/943

Site Information

DWELLING

485 OAKDALE RD

Heated Area: 1280

Year Built: 2022

Total Acreage: 0.16

Township: Town of Waynesville

Site Value Information

Land Value: \$19,200

Building Value: \$193,300


Market Value: \$212,500

Deferred Value: \$0

Assessed Value: \$212,500

Sale Price: \$391,500

Sale Date: 7/28/2023



1 inch = 50 feet

February 29, 2024

Disclaimer: The maps on this site are not surveys. They are prepared from the inventory of real property found within this jurisdiction and are compiled from recorded deeds, plats and other public records and data. Users of this site are hereby notified that the aforementioned public primary information sources should be consulted for verification of any information contained on these maps. Haywood county and the website provider assume no legal responsibility for the information contained on these maps.

4
(2 of 4)





Report For

485 OAKDALE RD LLC A NC LLC
12 BELLEVUE DR
TREASURE IS, FL 33706-1201

Account Information

PIN: 8615-32-8897

Legal Ref: 1091/910

Add Ref: 1092/889
1091/943

Site Information

DWELLING

485 OAKDALE RD

Heated Area: 1280

Year Built: 2022

Total Acreage: 0.16

Township: Town of Waynesville

Site Value Information

Land Value: \$19,200

Building Value: \$193,300

Market Value: \$212,500

Deferred Value: \$0

Assessed Value: \$212,500

Sale Price: \$391,500

Sale Date: 7/28/2023



1 inch = 100 feet

February 29, 2024

Disclaimer: The maps on this site are not surveys. They are prepared from the inventory of real property found within this jurisdiction and are compiled from recorded deeds, plats and other public records and data. Users of this site are hereby notified that the aforementioned public information sources should be consulted for verification of any information contained on these maps. Haywood county and the website provider assume no legal responsibility for the information contained on these maps.


Haywood County



February 29, 2024

1:2,400

- Accessory Structures
- ☐ Applicant Property



View from Oakdale Street with
Notification sign



View from Shared Driveway into
yard.

6. Public Notice
(p. 1 of 4)



TOWN OF WAYNESVILLE
Development Services Department
PO Box 100
9 South Main Street
Waynesville, NC 28786
Phone (828) 456-8647 • Fax (828) 452-1492
www.waynesvillenc.gov

March 12, 2024

**Town of Waynesville Board of Adjustment
NOTICE OF VARIANCE HEARING**

The meeting of the Town of Waynesville Zoning Board of Adjustment scheduled for March 5, 2024, has been canceled due to lack of a quorum. Therefore, the Zoning Board of Adjustment will hold a public hearing on **Tuesday, April 2, 2024 at 5:30 pm** in the Town Hall Board Room, located at 9 South Main Street, Waynesville, NC, to consider a variance request to the permitted location of an accessory structure, Land Development Standards Section 4.5.2, on the property at 485 Oakdale Road in Waynesville, NC 28786 (PIN 8615-32-8897):



For more information contact the Development Services Department at: (828) 456-2004, email: eteague@waynesvillenc.gov, mail: 9 South Main Street, Suite 110, Waynesville, NC 28786.

485 OAKDALE RD LLC A NC LLC
12 BELLEVUE DR
TREASURE IS, FL 33706

MESSER, CHARLES W
63 BRIDGETT DR
WAYNESVILLE, NC 28786

JONES, WILLIE JEAN/TR
NED & WILLIE JEAN JONES TRUST
81 JONES DR
WAYNESVILLE, NC 28786

HORNER, JOSHUA THOMAS
HORNER, AMANDA CLARK
477 OAKDALE RD
WAYNESVILLE, NC 28786

ARCONTI, BART
WROTEN, CHARLENE
389 STONEHOUSE DR
SEVERNA PARK, MD 21146

RIOS, JORGE GALVAN
MUNOZ, HILDA GUADALUPE RIOS
367 OAKDALE RD
WAYNESVILLE, NC 28786

THIBODEAUX, JAMIE D
21 BAMBOO LN
WAYNESVILLE, NC 28786

RIOS, JORGE G
MUNOZ, ROCIO D
37 BAMBOO LN
WAYNESVILLE, NC 28786

SUTTON, JANET HEIRS
KING, YVONNE SUTTON
19 J J LN
HENDERSONVILLE, NC 28792

WILLIAMS, LAURA/TR
NORMAN C PUTNAM JR LIVING TRUST
119 MISTLETOE RDG
WAYNESVILLE, NC 28786

HUSTON, RUTHIE ELAINE/LT
MULL, RODNEY DALE
PO BOX 391
WAYNESVILLE, NC 28786

GILLETT, RONALD S
GILLETT, BOBBIE J
PO BOX 1463
WAYNESVILLE, NC 28786

MEDFORD, SHEILA ANN PUTNAM
MULL, RODNEY DALE
PO BOX 1018
ELLIJAY, GA 30540

WILLIAMS, LAURA/TR
NORMAN C PUTNAM JR LIVING TRUST
119 MISTLETOE RDG
WAYNESVILLE, NC 28786



TOWN OF WAYNESVILLE

Development Services Department

PO Box 100

9 South Main Street

Waynesville, NC 28786

Phone (828) 456-8647 • Fax (828) 452-1492

www.waynesvillenc.gov

6 (3 of 4)

FOR PUBLICATION IN THE MOUNTAINEER: March 17th and March 24th (Sunday) editions

Date: March 12, 2024

Contact: Olga Grooman, (828) 356-1172

Notice of Three (3) Public Hearings Town of Waynesville Board of Adjustment

The Town of Waynesville Zoning Board of Adjustment will hold three (3) public hearings on **Tuesday, April 2, 2024 at 5:30 pm** in the Town Hall Board Room, located at 9 South Main Street, Waynesville, NC, to consider:

1. A variance request to allow parking at the principal frontage of the lot, Land Development Standards Section 9.3, at 1471 Sulphur Springs Road in Waynesville, NC 28786 (PIN 8605-74-1259).
2. A variance request to setback standards, Land Development Standards Section 2.4.1, on the unaddressed parcel off Cupp Lane in Waynesville, NC 28786 (PIN 8605-46-6671).
3. A variance request to the permitted location of an accessory structure, Land Development Standards Section 4.5.2, on the property at 485 Oakdale Road in Waynesville, NC 28786 (PIN 8615-32-8897).

For more information contact the Development Services Department at: (828) 356-1172, email: ogrooman@waynesvillenc.gov, mail: 9 South Main Street, Suite 110, Waynesville, NC 28786.

6 (4 of 4)

Property Posted on 3-14-24

THE TOWN OF WAYNESVILLE
ZONING BOARD OF ADJUSTMENT
WILL HOLD A PUBLIC HEARING
ON APRIL 2, 2024, AT 5:30 PM
IN THE TOWN HALL BOARD ROOM
AT 9 SOUTH MAIN ST.
TO CONSIDER A
VARIANCE REQUEST
CONTACT THE DEVELOPMENT SERVICES DEPARTMENT
T: 828-456-8647

Zoning Board of Adjustment Staff Report

Subject: Variance request to allow parking at the principal frontage of the lot, Land Development Standards (LDS) Section 9.3, and variance to maximum setback, LDS Section 2.4.2

Applicant: Kalon Stiggins (owner of the Root and Branch Property LLC)

Property Owner: Root and Branch Property LLC A NC LLC

Staff Presenter: Olga Grooman, Land Use Administrator

Meeting Date: April 2, 2024

Summary Information:

Application Date: February 15, 2024

Property Location: Unaddressed parcel off Sulphur Springs Rd (PIN 8605-74-1259)

Acreage of the Site: 1.12 acres

Zoning District: Hazelwood Business District (H-BD)

Existing Development: Vacant lot

Background:

The subject 1.12- acre property is located off Sulphur Springs Road in Waynesville. The lot is currently vacant. The two houses that existed there were in a dilapidated state and were demolished in October 2023. The parking for both houses was at the front of the lot with the driveways connecting to Sulphur Springs Road, as still shown on the Haywood County GIS.

The Planning Board held the public hearing for the townhome development (major site plan) on this lot on March 18, 2024. The project would create 2 two-story buildings. Each building will have 4 attached townhomes with separate entrances from the street. All units will face Sulphur Springs Road. The Planning Board found that the proposed site plan was consistent with the 2035 Comprehensive Land Use Plan and that it was reasonable and in the public interest. The board unanimously approved the project, contingent on two variances: parking lot location and front/street-side setbacks.

Currently, LDS section 9.3 (*attached*) does not allow parking at the principal frontage for townhomes, apartments, commercial, or any mixed-use buildings in Hazelwood Business District. For these types of developments, the parking is only allowed in the side and rear yards. However, all businesses surrounding the property have front parking (*see attached map*). Additionally, the rear side of the subject property is in the floodway which makes development within it extremely hard, expensive, if not impossible. The applicant wants to develop the property and is requesting a variance from LDS section 9.3 to allow parking at the principal frontage of the lot, which will be off Sulphur Springs Road.

The location of the parking at the front of the lot triggers another variance- a variance to a **maximum front and street-side setback** allowed in H-BD. District's front and street-side setbacks are 0 (min) -10 ft (max), side setback from adjacent lot is 0 ft, and rear setback is 20 ft. The setbacks between the buildings are 0 per LDS and a minimum of 6 ft between overhangs by the NC Residential Building Code.

The proposed setbacks are at least 50+ ft to the rear property line and 23 ft between the buildings, which are compliant. As for the front and street-side setbacks, the developer is asking for a variance to accommodate parking in the front and stay away from the floodway and comply with stream buffer

requirements. Because of that, the buildings will need to be set further than the maximum setback of 10 ft at the front and street-side adjacent to Elysinia Avenue..

Surrounding Land Use / Zoning Patterns:

The property is located at the intersection of Sulphur Springs Road and Elysinia Avenue. It is surrounded by gas station (across), offices, retail businesses, and professional services buildings on all sides.

The property lies within Hazelwood Business District (H-BD), and it is adjacent to Hazelwood Urban Residential District (H-UR) at the northeastern corner (*map attached*). Both are Mixed-Use / Non-Residential districts. LDS section 2.3.6 specifies that in Hazelwood Business District, *"a broad mixture of uses is permitted however, development in the future must be sensitive in design and provide for a high level of pedestrian safety and comfort."* In the application materials, Mr. Stiggins states that *"placing the buildings directly at street front at this location would be undesirable, due to proximity of the stop light, the traffic, and the gas station across the street."*

As mentioned above, the back side of the property is also in the floodway. Floodway is an environmentally sensitive area reserved to store flood waters. Any development (including a parking area) in the floodway is subject to a no-rise engineered study that must show that the proposed change will not increase the elevation of the floodwaters. Construction in the floodway is highly regulated, very expensive, and often is not even be possible depending on the result of the no-rise study (LDS 12.3). This environmental condition makes development options for the property extremely limited if parking is not allowed at the front.

Proposed Variance:

The requested variances would allow the parking at the at the principal frontage of the lot for the townhome development and allow the buildings to be set further back from the streets. Staff offers the following comments regarding the findings that must be considered by the Zoning Board of Adjustment (*LDS 15.13, NC GS 160D-705(d)*):

- a) Unnecessary hardship would result from the strict application of the regulation. It is not necessary to demonstrate that, in the absence of the variance, no reasonable use can be made of the property.**

The project is an infill development. The property is surrounded by the businesses with their parking lots at the front. The surrounding uses include a gas station directly across, offices, retail, professional services, credit union, and mini storages. The two houses that previously existed on the subject property also had parking areas at the principal front and were further than 10 ft away from the front and street-side property lines.

- b) The hardship results from conditions that are peculiar to the property, such as location, size, or topography. Hardships resulting from personal circumstances, as well as hardships resulting from conditions that are common to the neighborhood or the general public, may not be the basis for granting a variance. A variance may be granted when necessary and appropriate to make a reasonable accommodation under the Federal Fair Housing Act for a person with a disability.**

Richland Creek flows along the back side of the property. The rear yard of the property is in the floodway area which should be reserved to perform its natural function- to store flood waters. LDS 12.3.4. F explains:

"The floodways and non-encroachment areas are extremely hazardous areas due to the velocity of floodwaters that have erosion potential and carry debris and potential projectiles."

There is also a creek on the street-side adjacent to Elysinia Avenue (*see application materials image*). The developer is required to have a 25-ft buffer from it.

(c) The hardship did not result from actions taken by the applicant or the property owner. The act of purchasing property with knowledge that circumstances exist that may justify the granting of a variance is not a self-created hardship.

As explained above, the property has environmentally sensitive and potentially dangerous areas. It would be much safer for any development to stay away from them. Not allowing parking at the principal frontage also extremely limits the use of the property because townhomes, apartments, commercial, or any mixed-use buildings in Hazelwood Business District can only have side and rear yard parking. Since the parking is proposed at the front, the buildings need to be moved back from the streets.

d) The requested variance is consistent with the spirit, purpose, and intent of the regulation, such that public safety is secured and substantial justice is achieved.

In the application materials, the applicant states his intent to preserve a natural buffer to the creek, have an opportunity to create back yards for a residential development, and thus create nicer living conditions for potential residents.

Additional Comments:

No change in permitted uses may be authorized by variance. Appropriate conditions may be imposed on any variance, provided that the conditions are reasonably related to the variance (*LDS 15.13*).

Public Notice:

On March 12, 2024, the notices of this public hearing were mailed to the owners within 100 feet of the subject property. On March 14, 2024 a public notification sign was posted on property. The Mountaineer newspaper notice was published on March 17th and March 24th, 2024.

Items Entered as Evidence:

1. Staff report
2. Application materials
3. Site plan and building elevations (as approved by the Planning Board)
4. LDS section 9.3
5. Maps: property, zoning, flood
6. Property street view
7. Public Notices



TOWN OF WAYNESVILLE

Development Services Department

PO Box 100

9 South Main Street

Waynesville, NC 28786

Phone (828) 456-8647 • Fax (828) 452-1492

www.waynesvillenc.gov

**Application
Materials**

1 of 5

Variance Request

Property Address / Location: _____
 Property PIN: 8605-74-1259 Property Zoning District: Hazelwood Business
 Flood Zone: Floodway, 500, 100 Historic Property or District: N/A

Signature of property owner of record: [Signature] Date: 2/15/24
 Applicant's Name: Kalon Stiggins Applicant's Phone #: 863.557.5167
 Applicant's Address: P.O. Box 1005 Waynesville, NC 28786
Application must be filed by the property owner or by an agent specifically authorized by the owner.

I, Kalon Stiggins, hereby petition the Board of Adjustment for a variance from the provisions of the Town of Waynesville Land Development Standards for this property as described below.

Applicable Ordinance Section: 9.3

Ordinance requirement from which relief is sought: Townhomes in this district require parking areas to be in the ~~first~~ ~~second~~ second or third layers.

Variance requested and why (attach additional sheets, maps, or other information as necessary):
See Attached

Applicant's Signature: [Signature] Date: 2/15/24

Application Materials

2 of 5

Placing the buildings directly at street front at this location would be undesirable, due to the proximity to the stop light, the traffic, and the gas station across the street. Placing the parking area in the first layer, and the buildings set back from the street, would allow a larger unpaved, natural buffer to the river, back yards for the residents, and better living conditions.

We request a variance in order to have the parking area in the first layer (front) of the property.

Application Materials

3 of 5

March 14, 2024

Re: Proposed townhomes on Pin 8605-74-1259

Addendum to variance request

A parking area in the principal layer would also require a variance of maximum setback requirements (Table 2.4.2). Currently, the setbacks for townhomes in this district has a **maximum** distance of 10ft on the front and side street. Having the proposed buildings within the current setback requirements would be undesirable, both from a safety and quality of life perspective, due to its proximity to traffic, the stoplight, and the gas station across the street.

Additionally, there is a small creek running down the north side of the lot, making the side setback requirements virtually impossible to meet.


We request a variance from the front and side setback maximums listed in table 2.4.2.

Sincerely,

Kalon Stiggins

Root & Branch Properties, LLC
PO Box 1005
Waynesville, NC 28786

Application Materials 4 of 5



PAYMENT SUMMARY RECEIPT

TOWN OF WAYNESVILLE
16 S MAIN ST

DATE: 02/15/24 CUSTOMER#:
TIME: 16:20:38
CLERK: 2044ecou

RECPT#: 3016397 PREV BAL: 300.00
TP/YR: P/2024 AMT PAID: 300.00
BILL: 3016397 ADJSTMNT: .00
EFF DT: 02/15/24 BAL DUE: .00

Misc Cash Receipts

-----TOTALS-----

PRINCIPAL PAID: 300.00
INTEREST PAID: .00
ADJUSTMENTS: .00
DISC TAKEN: .00

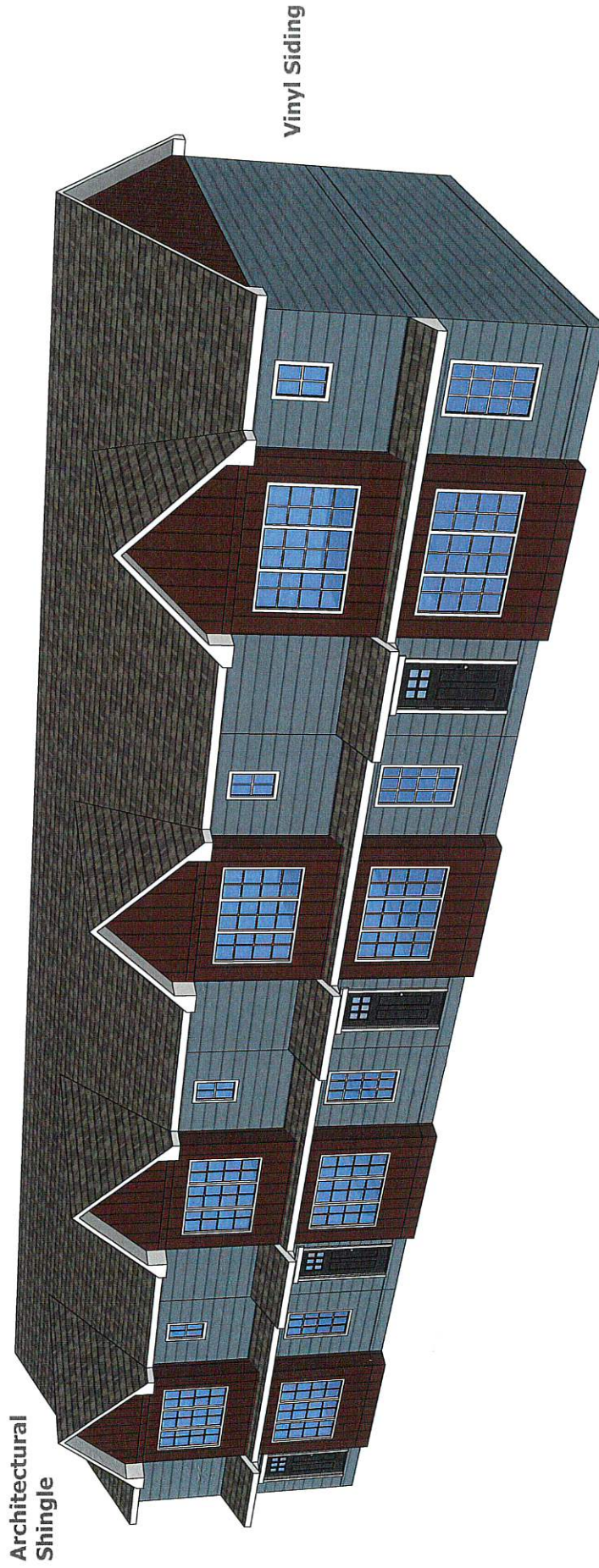
AMT TENDERED: 300.00
AMT APPLIED: 300.00
CHANGE: .00

PAID BY: Root & Branch Varian
PAYMENT METH: CHECK
PAYMENT REF: 2505


TOT PREV BAL DUE: 300.00
TOT BAL DUE NOW : .00

Application Materials
5 of 5

Building Elevations 1 of 2



Building Elevations 2 of 2



LDS Section 9.3

9.3 Permitted Parking Locations.

The following table details the permitted parking locations (by Building Type/District Category):

	Civic/Monument	House—Street	House—Alley	Townhouse	Apartment	Mixed-Use	Commercial	All Other Bldgs	
RL	IV	V	II	III	—	—	—	—	
RM	IV	V	II	III	III	III	—	—	
NR	IV	V	II	II	II	II	—	—	
UR	IV	V	II	II	II	II	—	—	
NC	IV	V	II	II	II	II	II	—	II 2nd and 3rd Layer Only
BD	IV	—	II	II	II	II	II	—	III 2nd and 3rd Layer permitted and parking in 1st Layer restricted to one drive aisle with one bay
RC	IV	—	—	III	III	IV	IV	—	
CI	V	—	—	—	—	V	V	V	
									IV 2nd and 3rd Layer permitted and parking in 1st Layer restricted to one drive aisle with one bay, except that more parking in the 1st Layer may be achieved with a Special Use Permit (3.10.7)
									V Unrestricted

9.4 Off-Street Parking Design Specifications.

All off-street parking areas shall conform to the following standards.

9.4.1 Surfacing.

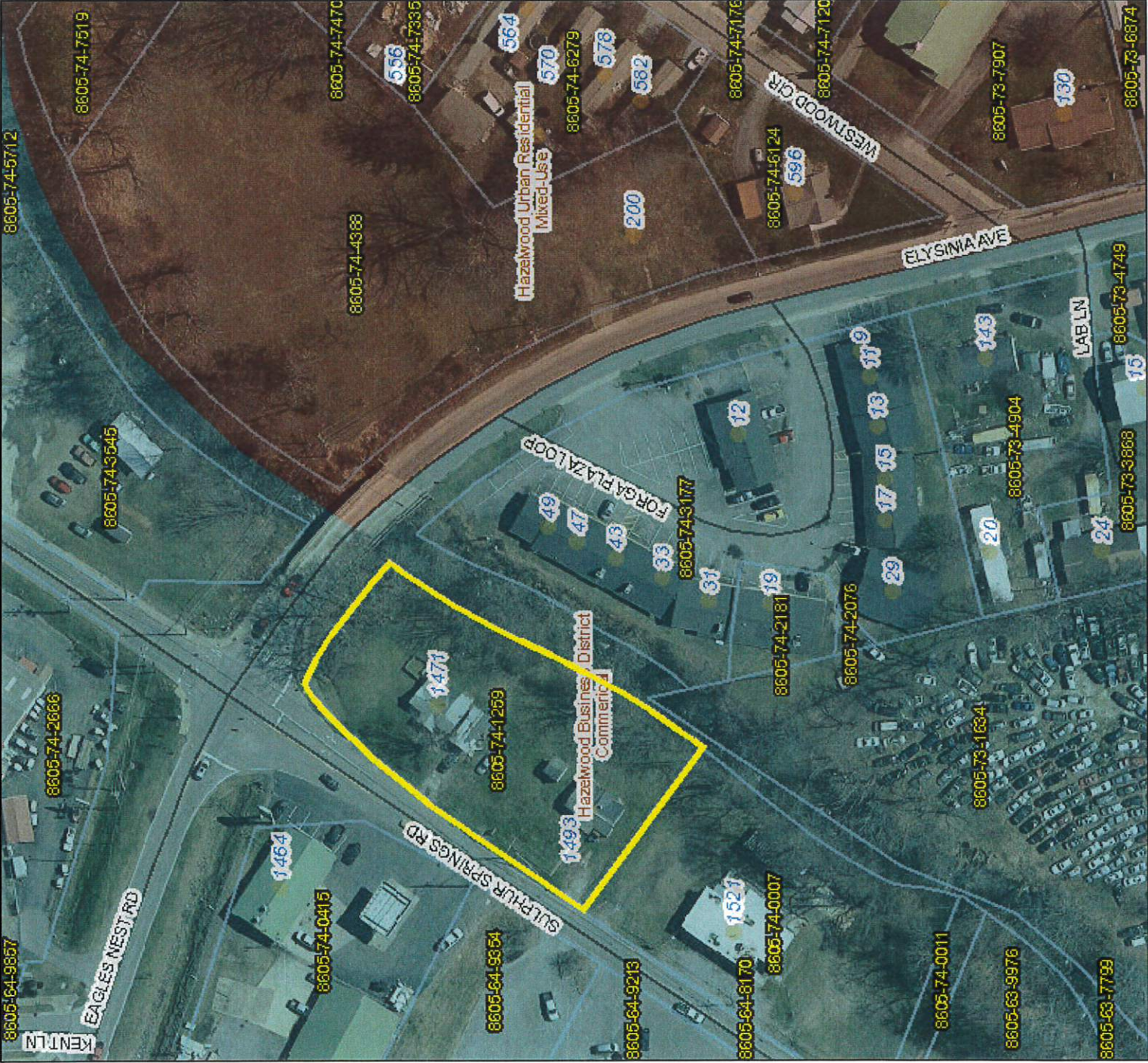
Off-street parking areas developed to meet the minimum requirements of this section and all off-street parking facilities in the Central Business District, shall be properly graded, marked and located on improved lots or within parking structures. The material for surface parking spaces and corresponding access drives required by this section, except for single-family detached and duplex residences, shall consist of suitable material as set forth below.

- A. Suitable paving material for required parking areas includes, but is not limited to asphalt, porous asphalt, concrete, compacted stone (road bond), and gravel.
- B. Accessible Spaces: All accessible spaces and corresponding access paths shall consist of concrete or asphalt.
- C. Gravel Containment: When gravel is used it must be maintained on site with a concrete apron at the traveled way.
- D. Pervious Surfaces: Porous paving blocks and pervious paving materials are permitted and encouraged as material for parking lots. The use of grass as a parking lot surface is permitted for overflow parking.
- E. Parking Space Marking: The individual parking spaces in a lot shall be delineated in all parking lots except those utilizing road bond, gravel, grass or other vegetative surfacing.
- F. Residential Parking Areas: Parking for single family and duplex residences shall be on prepared surfaces only. Prepared surfaces include concrete, asphalt, brick, gravel, or other similar materials, but shall not include landscaped areas or dirt. No more than 25 percent of the front yard or the width of two parking spaces (20 feet), whichever is less, may be used for motor vehicle parking.

Disclaimer: The maps on this site are not surveys. They are prepared from the inventory of real property found within this jurisdiction and are compiled from recorded deeds, plats and other public records and data. Users of this site are hereby notified that the aforementioned public primary information sources should be consulted for verification of any information contained on these maps. Heywood county and the website provider assume no legal responsibility for the information contained on these maps.

Property Map
8605-74-6726
2015





Report For

ROOT & BRANCH PROPERTY LLC A NC LLC
PO BOX 1005
WAYNESVILLE, NC 28786-1005

Account Information

PIN: 8605-74-1259

Legal Ref: 1094/1047

Add Ref: DC97/229

463/187

Site Information

Property Map 3 of 5

Heated Area:

Year Built:

Total Acreage: 0.767

Township: Town of Waynesville

Site Value Information

Land Value:

Building Value:

Market Value:

Deferred Value:

Assessed Value:

Sale Price:

Sale Date: 09/14/2023



1 inch = 100 feet

February 19, 2024

Disclaimer: The maps on this site are not surveys. They are prepared from the inventory of real property found within this jurisdiction and are compiled from recorded deeds, plats and other public records and data. Users of this site are hereby notified that the aforementioned public primary information sources should be consulted for verification of any information contained on these maps. Haywood county and the website provider assume no legal responsibility for the information contained on these maps.



Report For

ROOT & BRANCH PROPERTY LLC A NC LLC
PO BOX 1005
WAYNESVILLE, NC 28786-1005

Account Information

PIN: 8605-74-1259

Legal Ref: 1094/1047

Add Ref: DC97/229

463/187

Site Information

Property Map 4 of 5

Heated Area:

Year Built:

Total Acreage: 0.767

Township: Town of Waynesville

Site Value Information

Land Value:

Building Value:

Market Value:

Deferred Value:

Assessed Value:

Sale Price:

Sale Date: 09/14/2023




1 inch = 100 feet

February 19, 2024

Disclaimer: The maps on this site are not surveys. They are prepared from the inventory of real property found within this jurisdiction and are compiled from recorded deeds, plats and other public records and data. Users of this site are hereby notified that the aforementioned public primary information sources should be consulted for verification of any information contained on these maps. Haywood county and the website provider assume no legal responsibility for the information contained on these maps.

Disclaimer: The maps on this site are not surveys. They are prepared from the inventory of real property found within this jurisdiction and are compiled from recorded deeds, plats and other public records and data. Users of this site are hereby notified that the aforementioned public primary information sources should be consulted for verification of any information contained on these maps. Hayward county and the website provider assume no legal responsibility for the information contained on these maps.



Property
Street View

Property

Google

ROOT & BRANCH PROPERTY LLC A NC LLC
PO BOX 1005
WAYNESVILLE, NC 28786

NORMAN, ROBERT BRUCE/TR
ROBERT BRUCE NORMAN REV TRUST
596 BIG COVE RD
WAYNESVILLE, NC 28786

GREER, DOUGLAS E
GREER, MARTHA H
233 RED BANK RD
WAYNESVILLE, NC 28786

FORGA, VIOLA N/TR
FORGA, LANA CHRISTINE/TR
PO BOX 188
HAZELWOOD, NC 28738

FORGA, VIOLA N/TR
FORGA, LANA CHRISTINE/TR
PO BOX 773
HAZELWOOD, NC 28738

SINGLETONS INVESTMENTS LLC
693 NEW CLYDE HWY
CANTON, NC 28716

WESTLAND, PARTNERSHIP
PO BOX 157
HAZELWOOD, NC 28738-


DEAVER, JACOB N
1516 SULPHUR SPRINGS RD
WAYNESVILLE, NC 28786

MCCARROLL, RICHARD
MCCARROLL, MATTHEW
10679 SPICEWOOD TRL
BOYNTON BEACH, FL 33436

MCCLURE, BOBBIE JEAN
MCCLURE, JOHN DAVID
214 KNOLLWOOD DR
WAYNESVILLE, NC 28786

WOODLE, RONALD M
26 MOONBEAM LN
CLYDE, NC 28721

Public Notices
2 of 4



TOWN OF WAYNESVILLE

Development Services Department

PO Box 100
9 South Main Street
Waynesville, NC 28786
Phone (828) 456-8647 • Fax (828) 452-1492
www.waynesvillenc.gov

Public Notices 3 of 4

FOR PUBLICATION IN THE MOUNTAINEER: March 17th and March 24th (Sunday) editions

Date: March 12, 2024

Contact: Olga Grooman, (828) 356-1172

Notice of Three (3) Public Hearings Town of Waynesville Board of Adjustment

The Town of Waynesville Zoning Board of Adjustment will hold three (3) public hearings on **Tuesday, April 2, 2024 at 5:30 pm** in the Town Hall Board Room, located at 9 South Main Street, Waynesville, NC, to consider:

1. A variance request to allow parking at the principal frontage of the lot, Land Development Standards Section 9.3, at 1471 Sulphur Springs Road in Waynesville, NC 28786 (PIN 8605-74-1259).
2. A variance request to setback standards, Land Development Standards Section 2.4.1, on the unaddressed parcel off Cupp Lane in Waynesville, NC 28786 (PIN 8605-46-6671).
3. A variance request to the permitted location of an accessory structure, Land Development Standards Section 4.5.2, on the property at 485 Oakdale Road in Waynesville, NC 28786 (PIN 8615-32-8897).

For more information contact the Development Services Department at: (828) 356-1172, email: ogrooman@waynesvillenc.gov, mail: 9 South Main Street, Suite 110, Waynesville, NC 28786.

THE TOWN OF WAYNESVILLE
ZONING BOARD OF ADJUSTMENT
WILL HOLD A PUBLIC HEARING
ON APRIL 2, 2024, AT 5:30 PM |
IN THE TOWN HALL BOARD ROOM
AT 9 SOUTH MAIN ST.
TO CONSIDER A
VARIANCE REQUEST
CONTACT THE DEVELOPMENT SERVICES DEPARTMENT
T: 828-456-8647